






















Figure 7: **Tamworth Regional City Growth Precincts**

	City Centre		Industrial/Employment Area		Urban Area
	Health Precinct		Future Industrial Investigation Area		Developing Residential Area
	Education Precinct		Commercial Core		Future Residential Investigation Area
	Regional Airport		Commercial Business Area		Existing Large Lot Residential Area
	Regional Sports and Entertainment Precinct		Future Business Investigation Area		Future Large Lot Residential Investigation Area
	Key Transport Connections		Developing Business Park		Parks and Reserves
	Railway		Enterprise Investigation Area		Watercourse